







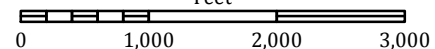


### Proposed Water & Sanitary Extension City of Rosenberg, Texas

-  Proposed 16" Water Line
-  Proposed 12-15" Sewer Line
-  Proposed 6" Force Main
-  Rosenberg City Limits
-  Rosenberg ETJ
-  Other Jurisdictions



Scale:  
1:18,000 or 1 inch = 1,500 feet  
Feet



Created by: City of Rosenberg GIS - Cory Vardaman  
 Date Created: January 04, 2019  
 Original Size: 8.5" x 11"  
 R:\Maps\Custom\Utilities\2019\Exhibit\_Cardinal\_Utilities.mxd

This product is for informational purposes and may not have been prepared for or be suitable for legal, engineering, or surveying purposes. It does not represent an on-the-ground survey and represents only the approximate relative location of geographic features.

